

SURVEY UNIT,

MINISTRY OF HOUSING AND ENVIRONMENT

Ameenee Magu, Maafannu, Male', 20392, Maldives.

Office (PABX): +(960) 3004300, Fax: +(960) 3004301

Email: survey@mhe.gov.mv

Web: www.mhe.gov.mv



CONTROL POINT DETAILS	Station Number: PSM 0158
Coordinate Information	
Geodetic	Grid
WGS 84	UTM Zone 43
Lat: 0° 21' 56.017723" N	E: 338216.437
Long: 73° 32' 46.390659" E	N: 40418.519
Ellp Height: -92.467 m	Orth : 1.360 m
Island: Ga.Medharehaa	Date: 20 th April 2014

Monument description & method of survey:

The PSM is constructed according to Monument type A

The marker is +0.100m above ground level. The PSM is positioned using static GNSS surveying method in relative PSM0150

General site condition & access:

This PSM is located near the vegetation line. The marker is located in an open space with easy accessibility.

Owner: Simdi Group

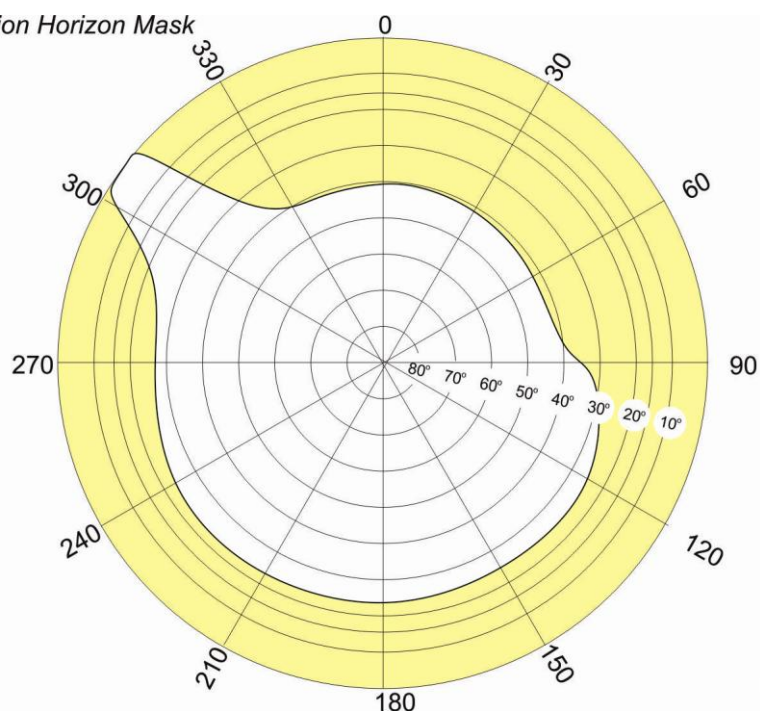


SITE INFORMATION

Station Number

PSM 0158

Station Horizon Mask

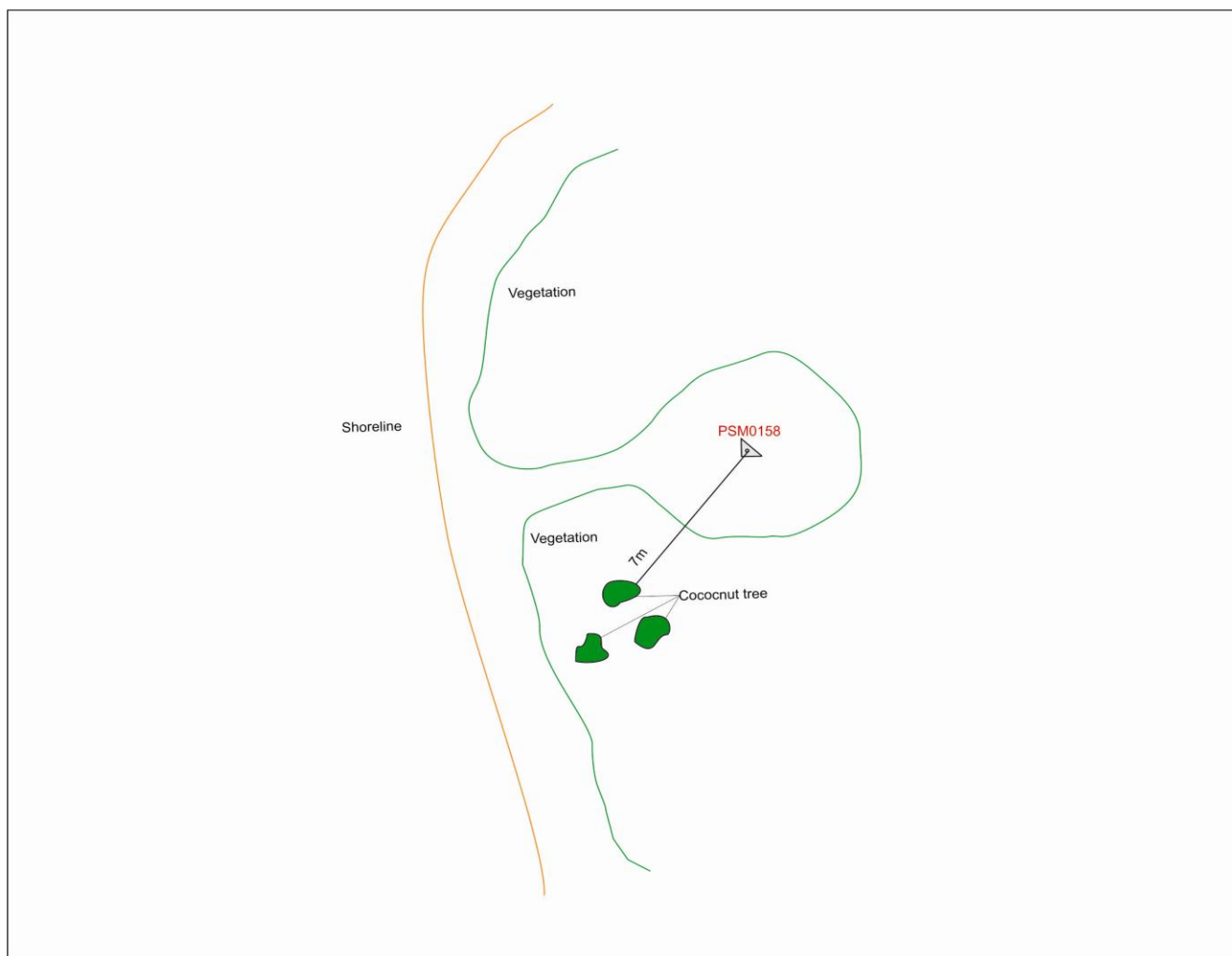



Height above Marker that horizon was mapped from 1.500 m

Magnetic Declination
Declination applied to this figure?
☐ Yes ☒ No



Locality



Sketched by: Faruahath Jameel

Scale: Not to scale

Date: 20th April 2014

SURVEY UNIT,

MINISTRY OF HOUSING AND ENVIRONMENT

Ameenee Magu, Maafannu, Male', 20392, Maldives.

Office (PABX): +(960) 3004300, Fax: +(960) 3004301

Email: survey@mhe.gov.mv

Web: www.mhe.gov.mv



CONTROL POINT DETAILS	Station Number: PSM 0159
Coordinate Information	
Geodetic	Grid
WGS 84	UTM Zone 43
Lat: 0° 21' 38.752039" N	E: 337901.144
Long: 73° 32' 36.196074" E	N: 39888.293
Ellp Height: -92.185 m	Orth : 1.633 m
Island: Ga.Medharehaa	Date: 20 th April 2014

Monument description & method of survey:

The PSM is constructed according to Monument type A

The marker is +0.100m above ground level. The PSM is positioned using static GNSS surveying method in relative PSM0150

General site condition & access:

This PSM is located near the vegetation line. The marker is located in an open space with easy accessibility.

Owner: Simdi Group

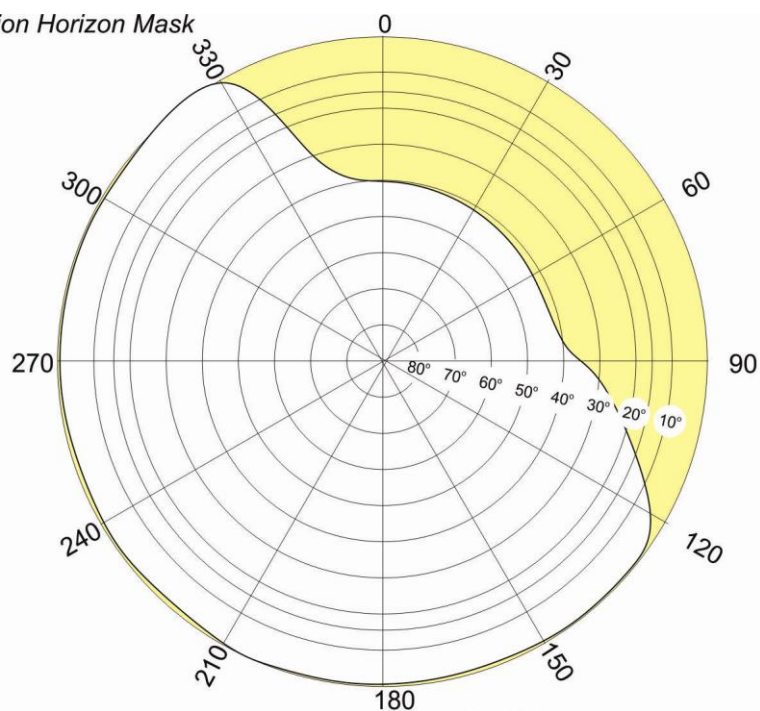


SITE INFORMATION

Station Number

PSM 0159

Station Horizon Mask

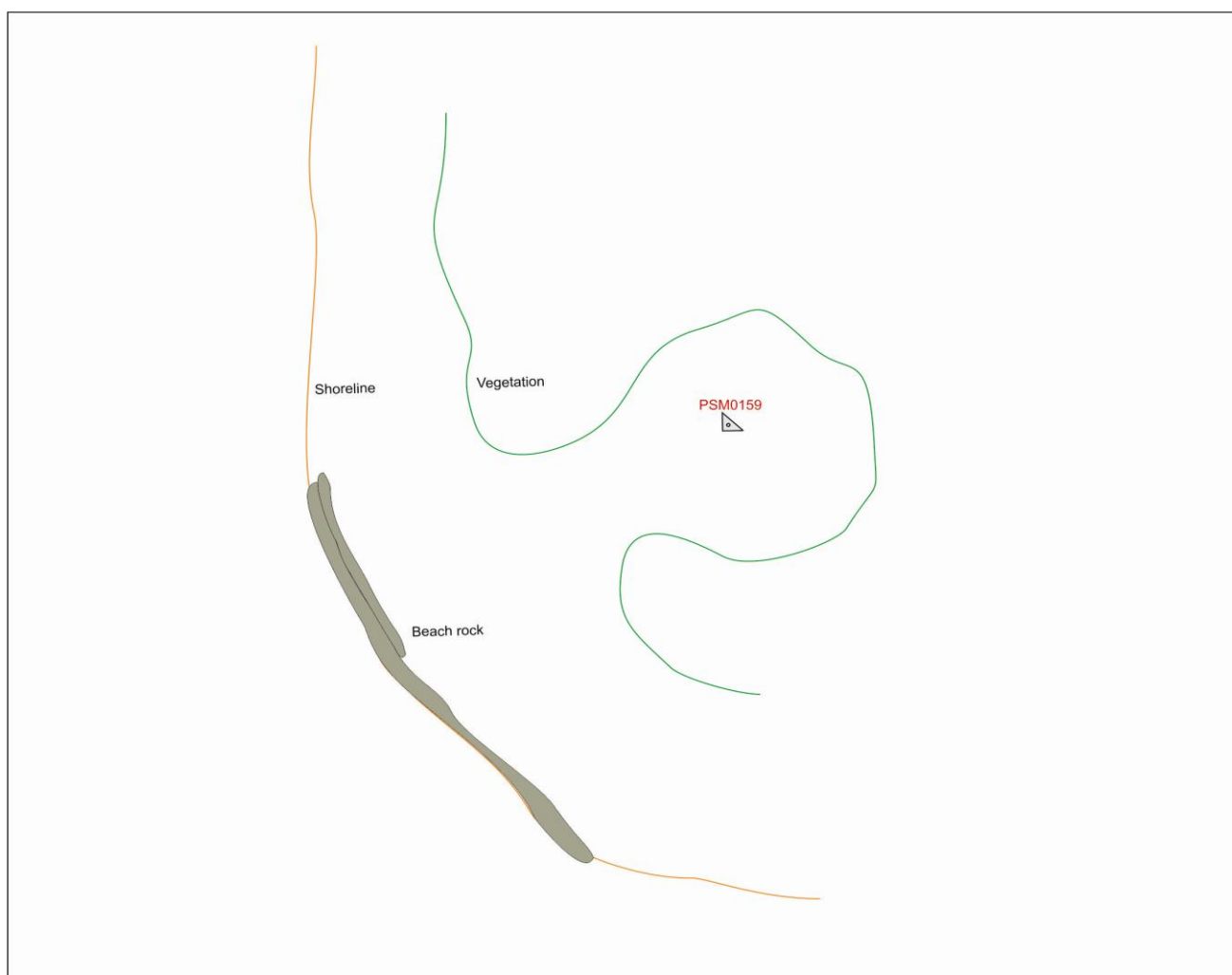


Height above Marker that horizon was mapped from 1.500 m

Magnetic Declination
Declination applied to this figure?
☐ Yes ☒ No



Locality



Sketched by: Faruahath Jameel

Scale: Not to scale

Date: 20th April 2014